



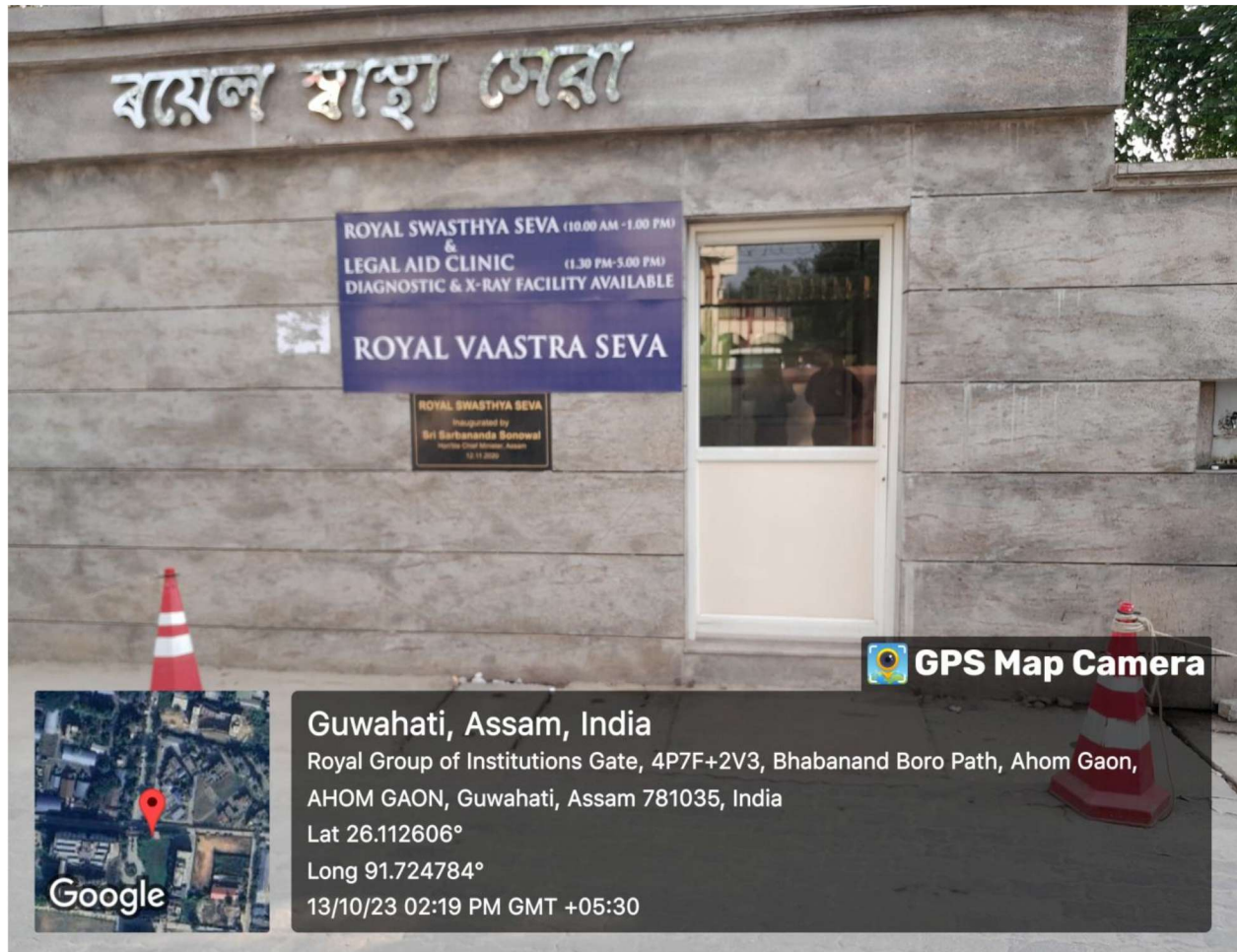
THE ASSAM
ROYAL GLOBAL UNIVERSITY
— GUAHATI —

CRITERION 6

GOVERNANCE, LEADERSHIP and MANAGEMENT

**METRIC NO.
6.3.1**

Facilities on Campus



Royal Swasthya Seva, Legal Aid Clinic and Royal Vaastra Seva



Guwahati, Assam, India

Royal Group of Institutions Gate, 4P7F+2V3, Bhabanand Boro Path,


Ahom Gaon, AHOM GAON, Guwahati, Assam 781035, India

Lat 26.112594°

Long 91.724717°

13/10/23 02:21 PM GMT +05:30

CCTV Surveillance Gate



Guwahati, Assam, India

Royal Group of Institutions Gate, 4P7F+2V3, Bhabanand Boro Path,

Ahom Gaon, AHOM GAON, Guwahati, Assam 781035, India


Lat 26.112568°

Long 91.724633°

13/10/23 02:22 PM GMT +05:30

CCTV Surveillance Gate



 **GPS Map Camera**



Guwahati, Assam, India

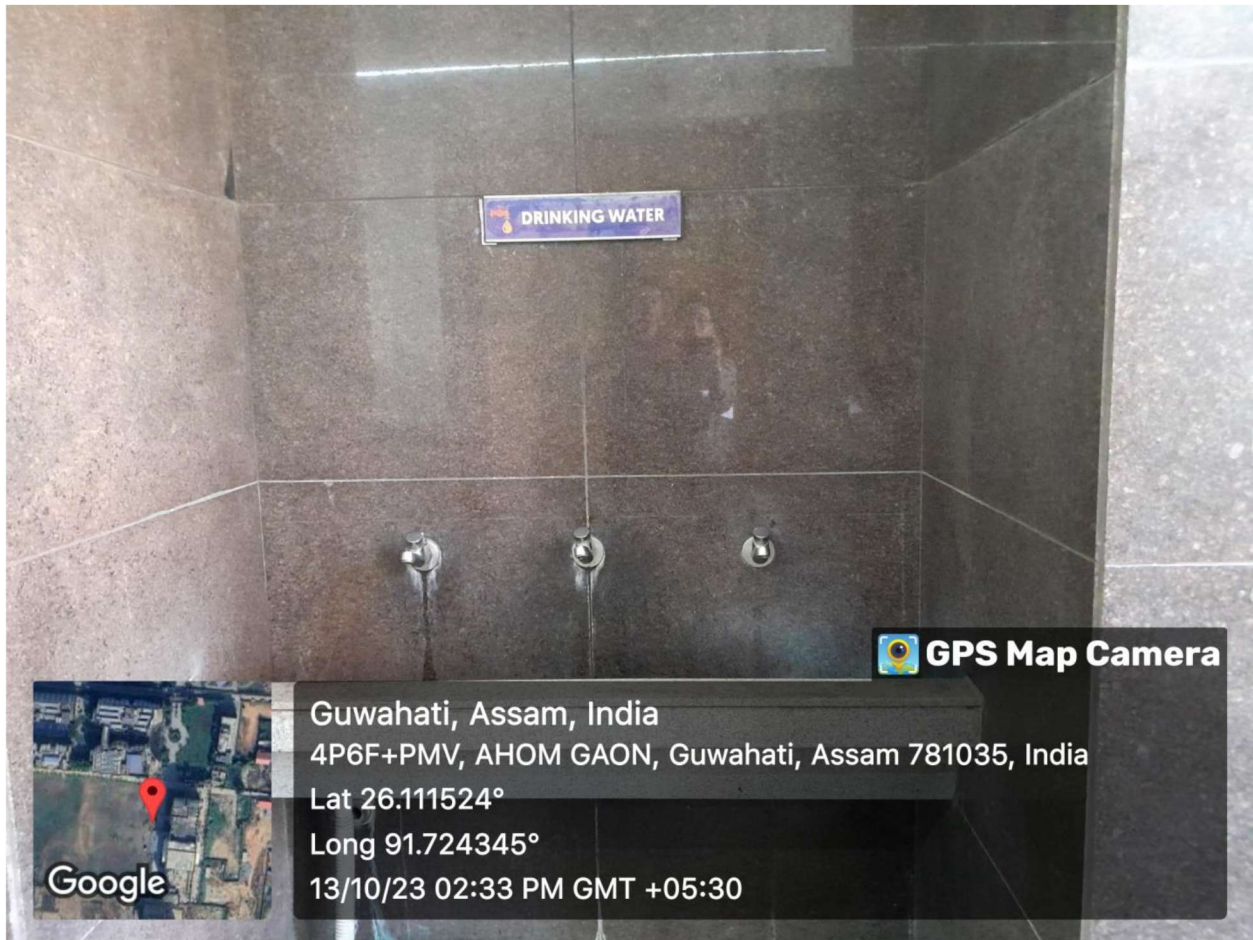
4P6F+PMV, AHOM GAON, Guwahati, Assam 781035, India

Lat 26.111524°

Long 91.724345°

13/10/23 02:26 PM GMT +05:30

Electricity Power House




Drinking Water



Radiography Lab



 **GPS Map Camera**

Guwahati, Assam, India

4P6F+PMV, AHOM GAON, Guwahati, Assam 781035, India

Lat 26.111524°


Long 91.724345°

13/10/23 02:36 PM GMT +05:30



Reprography




 **GPS Map Camera**



Guwahati, Assam, India
4P6F+PMV, AHOM GAON, Guwahati, Assam 781035, India
Lat 26.111524°
Long 91.724345°
13/10/23 02:39 PM GMT +05:30

Guest House



 **GPS Map Camera**

Guwahati, Assam, India
4P6F+MXX, AHOM GAON, Guwahati, Assam 781035, India
Lat 26.111861°
Long 91.724875°
13/10/23 02:42 PM GMT +05:30



Basket Ball Court




Laundry and Dry Clean Facility



Ampitheatre



 **GPS Map Camera**



Guwahati, Assam, India

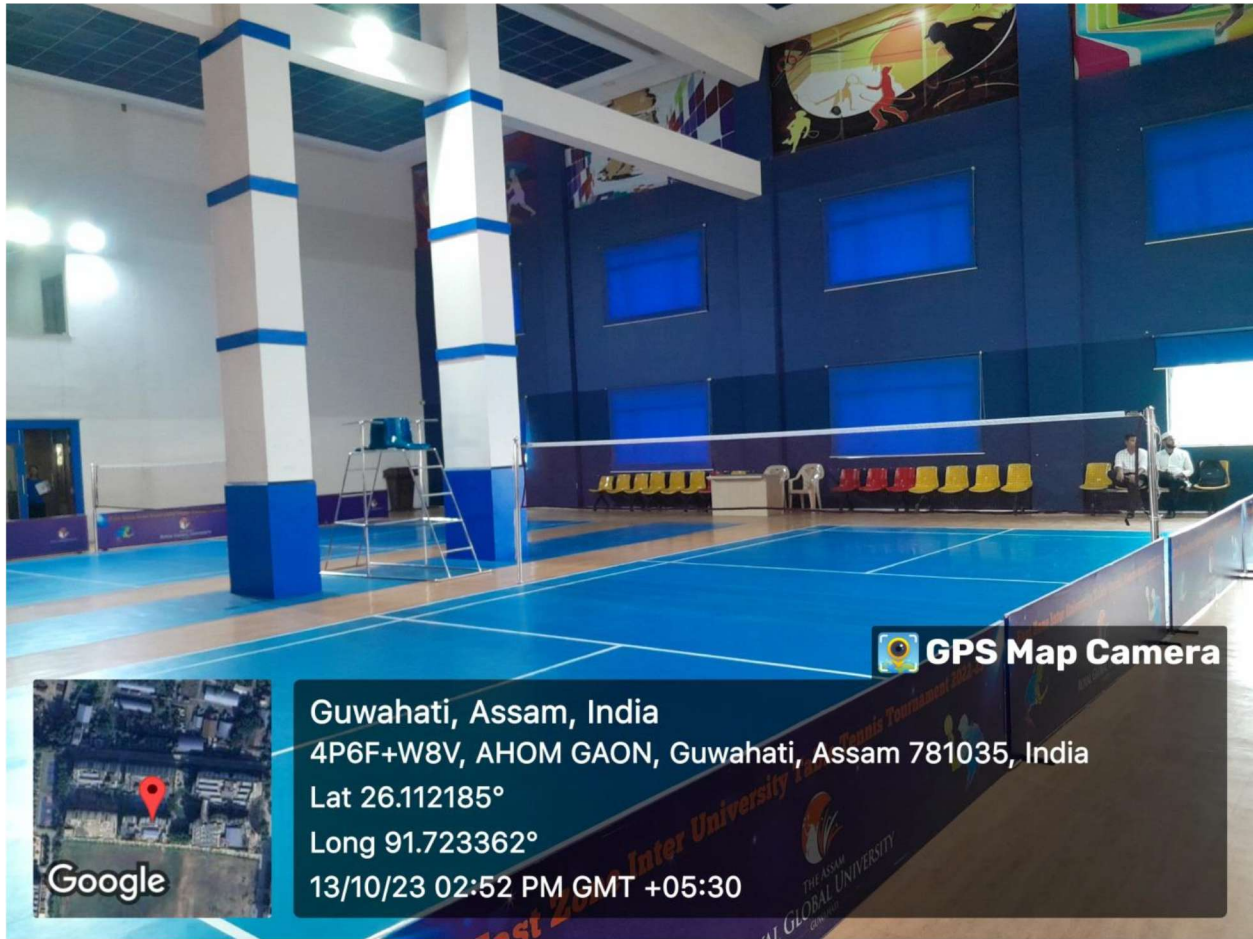
4P7G+P3G, AHOM GAON, Guwahati, Assam 781035, India

Lat 26.114412°

Long 91.725142°

13/10/23 02:46 PM GMT +05:30

Girls' Hostel



Indoor Stadium



Indoor Stadium



Guwahati, Assam, India

Bapuji Nagar Road, Jayanta Nagar, Noonmati, 4P7F+288, AHOM GAON, Guwahati, Assam 781035, India

Lat 26.112462°

Long 91.723469°


13/10/23 02:58 PM GMT +05:30



Google

Institution's Innovation Council



 **GPS Map Camera**



Guwahati, Assam, India

4P6F+MXX, AHOM GAON, Guwahati, Assam 781035, India


Lat 26.111739°

Long 91.724616°

13/10/23 03:06 PM GMT +05:30

Gymnasium



 **GPS Map Camera**

Guwahati, Assam, India

4P6F+8R8, AHOM GAON, Guwahati, Assam 781035, India

Lat 26.110738°

Long 91.724444°

13/10/23 03:08 PM GMT +05:30



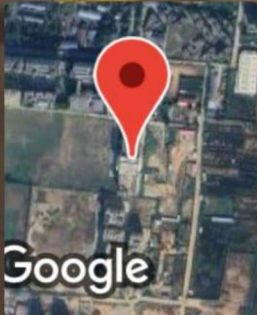
New Boys Hostel



Royal Anna Seva



Ambulance Service




Guwahati, Assam, India

1, Royal Path, near Royal Global University, Betkuchi,
GARCHUK, Guwahati, Assam 781035, India

Lat 26.111125°


Long 91.724661°

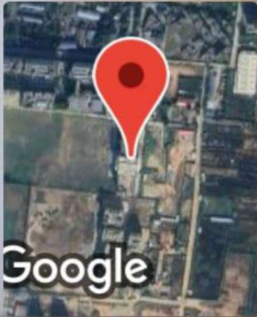
17/02/23 11:31 AM GMT +05:30

 **GPS Map Camera**

Food court



 **GPS Map Camera**



Guwahati, Assam, India

1, Royal Path, near Royal Global University, Betkuchi,
GARCHUK, Guwahati, Assam 781035, India

Lat 26.111125°

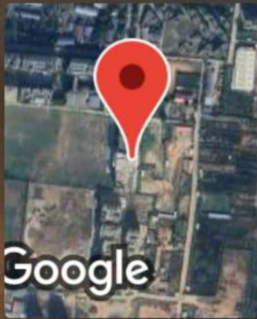
Long 91.724661°

17/02/23 11:30 AM GMT +05:30

Food court



 **GPS Map Camera**



Guwahati, Assam, India

1, Royal Path, near Royal Global University, Betkuchi,
GARCHUK, Guwahati, Assam 781035, India

Lat 26.111053°

Long 91.724711°

17/02/23 11:30 AM GMT +05:30


Food court cum open Library




Diagnostic Lab




 **GPS Map Camera**



Guwahati, Assam, India
4P6F+QH7, Royal Path, Betkuchi, AHOM GAON,
Guwahati, Assam 781040, India
Lat 26.11192°
Long 91.723994°
17/02/23 11:29 AM GMT +05:30



 **GPS Map Camera**

Guwahati, Assam, India

4P6F+QH7, Royal Path, Betkuchi, AHOM GAON, Guwahati,
Assam 781040, India

Lat 26.11192°

Long 91.723994°

17/02/23 11:29 AM GMT +05:30

Hair studio